



## Taos County Groundwater Quality




Sponsored by:  
**Taos Soil and Water Conservation District**

A.L. Benson - Geologist  
Daniel B. Stephens & Associates - GIS Map Preparation



1:100,000



Version 4. Compiled October, 2007

### Legend

**Arsenic in groundwater (mg/L)**

- < 0.005
- 0.005 - 0.01
- > 0.01
- Not Detected

Background - USGS Topographic Map and Digital Elevation Model (DEM)

Disclaimer: The Taos Soil and Water Conservation District makes no claims, promises, or guarantees about the absolute accuracy, completeness, or adequacy of the contents of this map and expressly disclaims liability for errors and omissions in the contents. No warranty of any kind, implied or expressed, or statutory, is given with respect to the contents of this map.